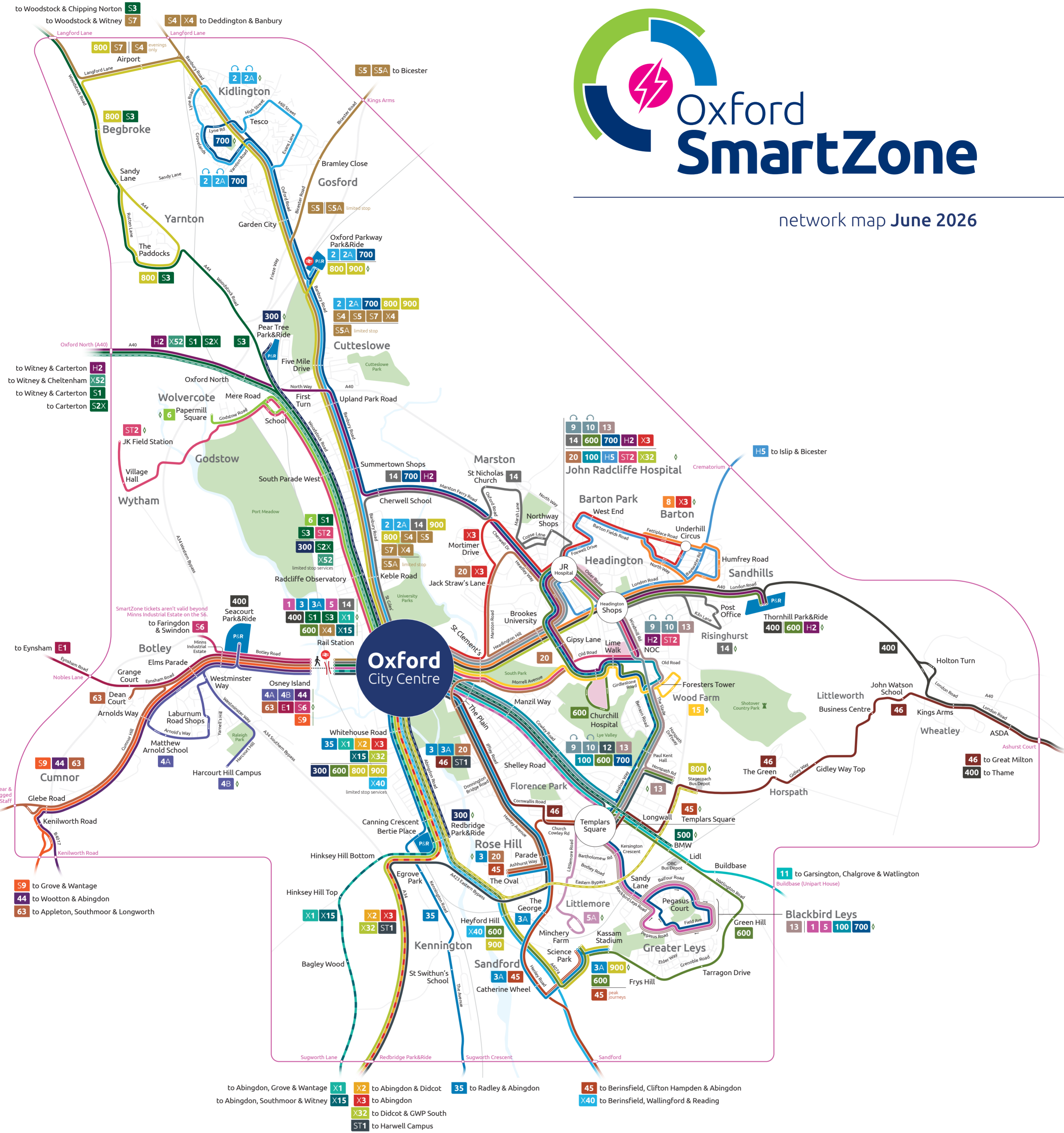




Oxford SmartZone

network map June 2026



S9 to Grove & Wantage
44 to Wootton & Abingdon
63 to Appleton, Southmoor & Longworth

X1 X2 to Abingdon, Grove & Wantage
X15 X3 to Abingdon & Didcot
X32 to Abingdon
ST1 to Didcot & GWP South
ST1 to Harwell Campus

45 to Berinsfield, Clifton Hampden & Abingdon
X40 to Berinsfield, Wallingford & Reading

bus operators

oxford bus company
oxfordbus.co.uk
info@oxfordbus.co.uk
01865 785400

Stagecoach
stagecoachbus.com
oxford.enquiries@stagecoachbus.com
0345 241 8000

Thames travel
oxfordbus.co.uk
office@thames-travel.co.uk
01865 785400

PULHAMS
pulhams.co.uk
info@pulhams.co.uk
01451 820369











3 3A 4A 5 5A 6 8 11 15 20 35 45 46 100
300 400 500 700 ST2 X1 X3 X15 600

1 2 2A 8 9 10 12 13 14 800 900 E1 H5
S1 S3 S4 S5 S6 S7 S9 X4

44 63 ST1 H2 X2 X32 X40

X52

map key

-  service terminates here
-  SmartZone boundary
-  One way route
-  Infrequent service
-  Limited stop route
-  Railway Station
-  Walking route
-  Park
-  Hospital
-  Park&Ride site